



DEPARTMENT OF THE ARMY
U.S. ARMY CORPS OF ENGINEERS, FORT WORTH DISTRICT
819 TAYLOR STREET
FORT WORTH, TEXAS 76102

CESWF-RDE

April 11, 2025

MEMORANDUM FOR RECORD

SUBJECT: US Army Corps of Engineers (Corps) Pre-2015 Regulatory Regime
Approved Jurisdictional Determination in Light of *Sackett v. EPA*, 143 S. Ct. 1322
(2023),¹ [SWF-2024-00135](#), MFR 1 of 1²

BACKGROUND. An Approved Jurisdictional Determination (AJD) is a Corps document stating the presence or absence of waters of the United States on a parcel or a written statement and map identifying the limits of waters of the United States on a parcel. AJDs are clearly designated appealable actions and will include a basis of JD with the document.³ AJDs are case-specific and are typically made in response to a request. AJDs are valid for a period of five years unless new information warrants revision of the determination before the expiration date or a District Engineer has identified, after public notice and comment, that specific geographic areas with rapidly changing environmental conditions merit re-verification on a more frequent basis.⁴ For the purposes of this AJD, we have relied on section 10 of the Rivers and Harbors Act of 1899 (RHA),⁵ the Clean Water Act (CWA) implementing regulations published by the Department of the Army in 1986 and amended in 1993 (references 2.a. and 2.b. respectively), the 2008 *Rapanos-Carabell* guidance (reference 2.c.), and other applicable guidance, relevant case law and longstanding practice, (collectively the pre-2015 regulatory regime), and the *Sackett* decision (reference 2.d.) in evaluating jurisdiction.

This Memorandum for Record (MFR) constitutes the basis of jurisdiction for a Corps AJD as defined in 33 CFR §331.2. The features addressed in this AJD were evaluated consistent with the definition of "waters of the United States" found in the pre-2015 regulatory regime and consistent with the Supreme Court's decision in *Sackett*. This AJD did not rely on the 2023 "Revised Definition of 'Waters of the United States,'" as

¹ While the Supreme Court's decision in *Sackett* had no effect on some categories of waters covered under the CWA, and no effect on any waters covered under RHA, all categories are included in this Memorandum for Record for efficiency.

² When documenting aquatic resources within the review area that are jurisdictional under the Clean Water Act (CWA), use an additional MFR and group the aquatic resources on each MFR based on the TNW, interstate water, or territorial seas that they are connected to. Be sure to provide an identifier to indicate when there are multiple MFRs associated with a single AJD request (i.e., number them 1, 2, 3, etc.).

³ 33 CFR 331.2.

⁴ Regulatory Guidance Letter 05-02.

⁵ USACE has authority under both Section 9 and Section 10 of the Rivers and Harbors Act of 1899 but for convenience, in this MFR, jurisdiction under RHA will be referred to as Section 10.

CESWF-RDE

SUBJECT: Pre-2015 Regulatory Regime Approved Jurisdictional Determination in Light of *Sackett v. EPA*, 143 S. Ct. 1322 (2023), [[SWF-2024-00135](#)]

amended on 8 September 2023 (Amended 2023 Rule) because, as of the date of this decision, the Amended 2023 Rule is not applicable in Texas due to litigation.

1. SUMMARY OF CONCLUSIONS.

- a. The review area is comprised entirely of dry land (i.e., there are no waters such as streams, rivers, wetlands, lakes, ponds, tidal waters, ditches, and the like in the entire review area and there are no areas that have previously been determined to be jurisdictional under the Rivers and Harbors Act of 1899 in the review area). [[The USACE has determined that the review area \(identified in blue within the enclosed map\) is upland \(i.e., dry land\) by using aerial imagery, submitted information from the consultant, and all available information listed in Section 9.](#)]

2. REFERENCES.

- a. Final Rule for Regulatory Programs of the Corps of Engineers, 51 FR 41206 (November 13, 1986).
- b. Clean Water Act Regulatory Programs, 58 FR 45008 (August 25, 1993).
- c. U.S. EPA & U.S. Army Corps of Engineers, Clean Water Act Jurisdiction Following the U.S. Supreme Court's Decision in *Rapanos v. United States & Carabell v. United States* (December 2, 2008)
- d. *Sackett v. EPA*, 598 U.S. 651, 143 S. Ct. 1322 (2023)

3. REVIEW AREA. [[The review area is approximately 600 acres located in Atascosa County, Texas. There are no previous jurisdictional determinations for the review area. There is no other relevant site-specific information associated with the review area.](#)]

4. NEAREST TRADITIONAL NAVIGABLE WATER (TNW), INTERSTATE WATER, OR THE TERRITORIAL SEAS TO WHICH THE AQUATIC RESOURCE IS CONNECTED. [[Aquatic resources / water features are not within the review area.](#)]⁶

⁶ This MFR should not be used to complete a new stand-alone TNW determination. A stand-alone TNW determination for a water that is not subject to Section 9 or 10 of the Rivers and Harbors Act of 1899 (RHA) is completed independently of a request for an AJD. A stand-alone TNW determination is conducted for a specific segment of river or stream or other type of waterbody, such as a lake, where upstream or downstream limits or lake borders are established.

CESWF-RDE

SUBJECT: Pre-2015 Regulatory Regime Approved Jurisdictional Determination in Light of *Sackett v. EPA*, 143 S. Ct. 1322 (2023), [SWF-2024-00135]

5. FLOWPATH FROM THE SUBJECT AQUATIC RESOURCES TO A TNW, INTERSTATE WATER, OR THE TERRITORIAL SEAS [N/A]
6. SECTION 10 JURISDICTIONAL WATERS⁷: Describe aquatic resources or other features within the review area determined to be jurisdictional in accordance with Section 10 of the Rivers and Harbors Act of 1899. Include the size of each aquatic resource or other feature within the review area and how it was determined to be jurisdictional in accordance with Section 10.⁸ [N/A]
7. SECTION 404 JURISDICTIONAL WATERS: Describe the aquatic resources within the review area that were found to meet the definition of waters of the United States in accordance with the pre-2015 regulatory regime and consistent with the Supreme Court's decision in *Sackett*. List each aquatic resource separately, by name, consistent with the naming convention used in section 1, above. Include a rationale for each aquatic resource, supporting that the aquatic resource meets the relevant category of "waters of the United States" in the pre-2015 regulatory regime. The rationale should also include a written description of, or reference to a map in the administrative record that shows, the lateral limits of jurisdiction for each aquatic resource, including how that limit was determined, and incorporate relevant references used. Include the size of each aquatic resource in acres or linear feet and attach and reference related figures as needed.
 - a. TNWs (a)(1): [N/A]
 - b. Interstate Waters (a)(2): [N/A]
 - c. Other Waters (a)(3): [N/A]
 - d. Impoundments (a)(4): [N/A]
 - e. Tributaries (a)(5): [N/A]
 - f. The territorial seas (a)(6): [N/A]

⁷ 33 CFR 329.9(a) A waterbody which was navigable in its natural or improved state, or which was susceptible of reasonable improvement (as discussed in § 329.8(b) of this part) retains its character as "navigable in law" even though it is not presently used for commerce, or is presently incapable of such use because of changed conditions or the presence of obstructions.

⁸ This MFR is not to be used to make a report of findings to support a determination that the water is a navigable water of the United States. The district must follow the procedures outlined in 33 CFR part 329.14 to make a determination that water is a navigable water of the United States subject to Section 10 of the RHA.

- g. Adjacent wetlands (a)(7): [[N/A](#)]

8. NON-JURISDICTIONAL AQUATIC RESOURCES AND FEATURES

- a. Describe aquatic resources and other features within the review area identified as “generally non-jurisdictional” in the preamble to the 1986 regulations (referred to as “preamble waters”).⁹ Include size of the aquatic resource or feature within the review area and describe how it was determined to be non-jurisdictional under the CWA as a preamble water. [[N/A](#)]
- b. Describe aquatic resources and features within the review area identified as “generally not jurisdictional” in the *Rapanos* guidance. Include size of the aquatic resource or feature within the review area and describe how it was determined to be non-jurisdictional under the CWA based on the criteria listed in the guidance. [[N/A](#)]
- c. Describe aquatic resources and features identified within the review area as waste treatment systems, including treatment ponds or lagoons designed to meet the requirements of CWA. Include the size of the waste treatment system within the review area and describe how it was determined to be a waste treatment system. [[N/A](#)]
- d. Describe aquatic resources and features within the review area determined to be prior converted cropland in accordance with the 1993 regulations (reference 2.b.). Include the size of the aquatic resource or feature within the review area and describe how it was determined to be prior converted cropland. [[N/A](#)]
- e. Describe aquatic resources (i.e. lakes and ponds) within the review area, which do not have a nexus to interstate or foreign commerce, and prior to the January 2001 Supreme Court decision in “*SWANCC*,” would have been jurisdictional based solely on the “Migratory Bird Rule.” Include the size of the aquatic resource or feature, and how it was determined to be an “isolated water” in accordance with *SWANCC*. [[N/A](#)]
- f. Describe aquatic resources and features within the review area that were determined to be non-jurisdictional because they do not meet one or more categories of waters of the United States under the pre-2015 regulatory regime consistent with the Supreme Court’s decision in *Sackett* (e.g., tributaries that are non-relatively permanent waters; non-tidal wetlands that do not have a continuous surface connection to a jurisdictional water). [[N/A](#)]

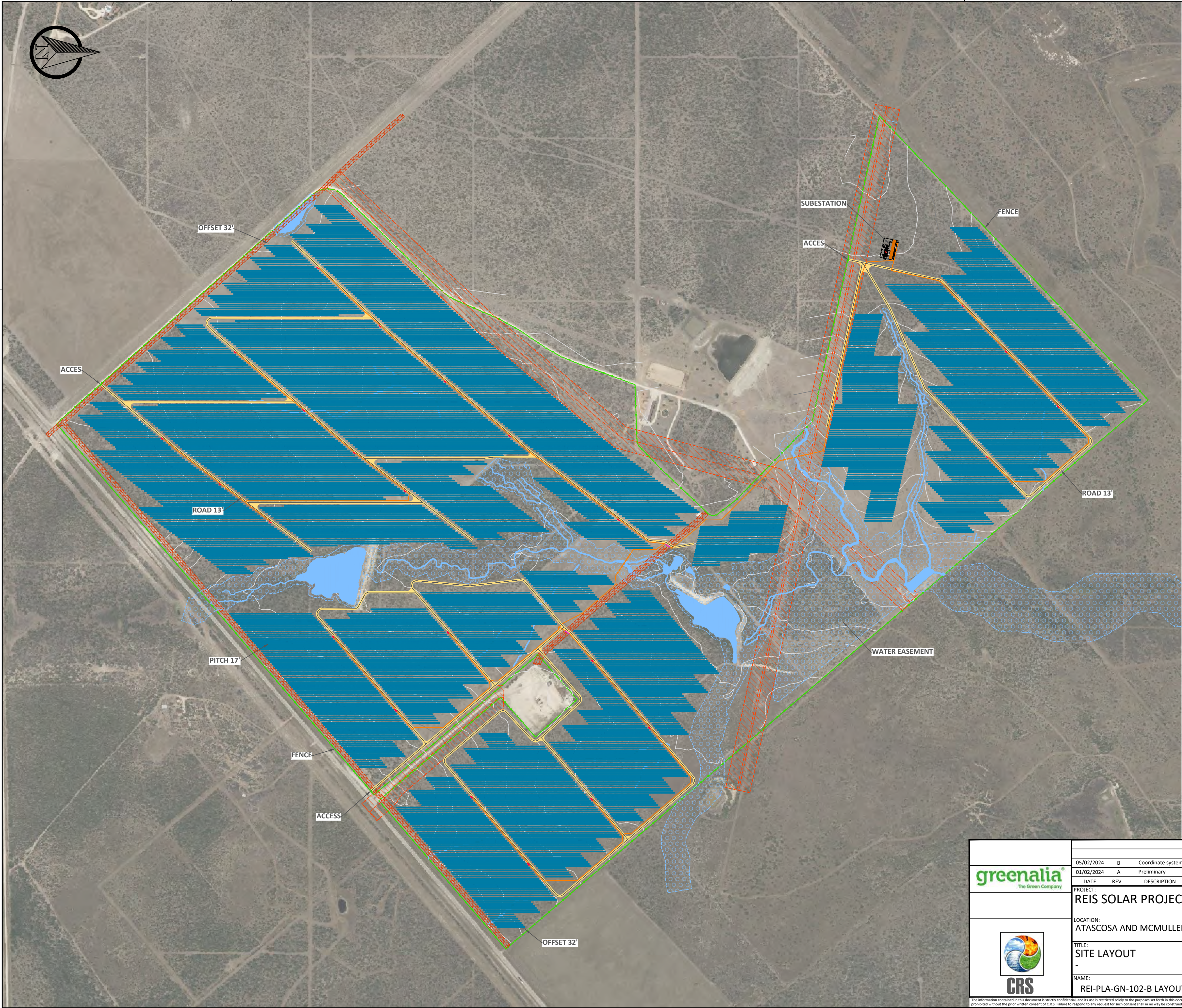
⁹ 51 FR 41217, November 13, 1986.

CESWF-RDE

SUBJECT: Pre-2015 Regulatory Regime Approved Jurisdictional Determination in Light of *Sackett v. EPA*, 143 S. Ct. 1322 (2023), [[SWF-2024-00135](#)]

9. DATA SOURCES. List sources of data/information used in making determination. Include titles and dates of sources used and ensure that information referenced is available in the administrative record.
 - a. [USACE site visit was determined unnecessary and a conference call with the consultant followed by a desk-top review of all available information listed herein was used for this determination, multiple dates of review.](#)
 - b. [Maps \(e.g., Enclosure 1\), delineation of aquatic resources, and other information submitted on behalf of the applicant by the consultant, multiple submittal dates.](#)
 - c. [National Wetlands Inventory, National Hydrography Dataset, 3DEP Hillshade, USGS Topo Map, Soils Maps, National Regulatory Viewer-SWD-Texas, multiple assessment dates.](#)
 - d. [1987 Wetland Delineation Manual and Great Plains Supplement were referenced to identify potential jurisdiction.](#)
 - e. [Aerial imagery provided by online resources, Google Earth Pro and Historicaerials.com, all available years, multiple assessment dates.](#)
10. OTHER SUPPORTING INFORMATION. [[N/A](#)]
11. NOTE: The structure and format of this MFR were developed in coordination with the EPA and Department of the Army. The MFR's structure and format may be subject to future modification or may be rescinded as needed to implement additional guidance from the agencies; however, the approved jurisdictional determination described herein is a final agency action.












FOR INFORMATION. NOT VALID FOR CONSTRUCTION



PV PLANT SUMMARY PV REIS		
AC Power:	105,000 kWn @25°C	
Peak Power:	139,786.4 kWp @STC	
DC/AC ratio:	1.33	
Transformation Center:	25	ud
Inverter:	25	ud
Trackers:	3951	ud
Modules:	229158	ud
Pitch:	17°	
Area:	409.07	acre
Perimeter fence:	2572'-6"	

UTM COORDINATES		
Country:	United State	Datum: NAD 83
Latitude:	178637'	Zone: 4204
Longitude:	1118582'	State Plane Coordinates for the Texas South Central
Altitude:	351'	

MAIN EQUIPMENT	
Modules	
Supplier/Model:	LONGI L87-72HGD-610M
Power:	610 Wp
Inverters	
Supplier/Model:	Power Electronics FS4200M
Nominal Power @PF1@40°C:	4200 kW
Nominal Power @PF1@50°C:	3900 kW
Structures	
Type:	Tracker
Configuration:	1P x 56
Strings by tracker:	2
Pitch:	17°
Ground Coverage Ratio:	41,8%

PV PLANT SUMMARY PV REIS	
	Trackers
	Power Stations
	Modules
	Fence
	Road
	Internal Trenches
	Bored Crossing
	Crossing Pipelines
	Floodplains & WOTUS easements (>25')
	Overhead Lines easements (>7'-5")
	Pipelines easements (>1')

* All project fencing will be installed utilizing span techniques, and no placement of fill is proposed within jurisdictional features.
* A span bridge commits to avoid all temporary and permanent impacts to waters of the U.S.

greenalia
The Green Company



05/02/2024	B	Coordinate system change, layout adjustment	AG	JJ	LA
01/02/2024	A	Preliminary	AG	JJ	LA
DATE	REV.	DESCRIPTION	DESIGN	REVIEW	VALIDATE
PROJECT: REIS SOLAR PROJECT - 139,8 MWp @ STC			COORDINATES: NAD 83 - Zone 4204 X= 178637' Y= 1118582'		
LOCATION: ATASCOSA AND MCMULLEN COUNTY, TEXAS, UNITED STATES					
TITLE: SITE LAYOUT			REVIEW B	SCALE: 1":20'	
NAME: REI-PLA-GN-102-B LAYOUT GENERAL.DWG			SHAPE: A2	NUMBER: 01 /01	

The information contained in this document is strictly confidential, and its use is restricted solely to the purposes set forth in this document. Its modification, exploitation, reproduction, communication to third parties, dissemination or distribution of all or part of the document is prohibited without the prior written consent of CRS. Failure to respond to any request for such consent shall in no way be construed as authorization of use, reproduction, dissemination or distribution.